



New 1999 U. K. Crop Formations Photographed by Peter Sorensen

© 1999 by Linda Moulton Howe

June 27, 1999 Southern England - Photographer Peter Sorensen has flown over several extraordinary new and mysterious crop formations in Southern England the past few days and some of his aerals are attached here.

1) Here is the Nine Pointed Star in the vicinity of Liddington.




Photo Credit: Liddington Castle and Chiseldon region © 1999 by Peter Sorensen.

2) Here are the rings at Chiseldon.




Photo Credit: Chiseldon formation © 1999 by Peter Sorensen.

3) Here is what Peter is calling the "Escher Cube," in Allington, Wiltshire wheat.




Photo Credit: Allington, Wiltshire formation © 1999 by Peter Sorensen.

4) Here is the Stanton St. Bernard, Wiltshire pictogram.



Photo Credit: Stanton St. Bernard pictogram © 1999 by Peter Sorensen.

5) Here is the extraordinary West Overton, England formation that Peter Sorensen calls the "Overton Gasket," a mathematical fractal pattern that is perhaps an odd variation on the Koch Curve fractals of the last three years.




Photo Credit: West Overton fractal formation © 1999 by Peter Sorensen.

Website:

<http://www.cropcircleconnector.com>

Credits

**Copyright © 1999 - 2009 by Linda Moulton Howe.
All Rights Reserved.
www.earthfiles.com
earthfiles@earthfiles.com**

Republication and redissemination of the contents of this screen or any part of this website are expressly prohibited without prior Earthfiles.com written consent.

[Privacy Policy](#) | [Terms & Conditions](#)
[Refund Policy](#)

Copyright © 1999 - 2009, Earthfiles.com / DigitalEyeCandy.ca
All rights reserved.

