



QUICK SEARCH

Share: Digg Facebook StumbleUpon

GO

HEADLINES

ARCHIVE
ENVIRONMENT
▶ REAL X-FILES
SCIENCE

ABOUT US
ADVERTISE
CONTACT US
CONTRIBUTORS
EARTHFILES SHOP
SEARCH IN DEPTH
SUBSCRIPTION

LOGIN
LOGOUT

HELP

Printer Friendly
Page

Huge Hexagram Crop Formation in Red Deer, Alberta, Canada


© 2001 by Linda Moulton Howe



Red Deer and Lacombe are about 100 miles south of Edmonton, Alberta, Canada, a larger city which has also had several crop formations in its fields since the late 1990s.

Earthfiles, news category.

September 22, 2001 Red Deer, Alberta, Canada - Last Sunday, September 16, 2001, the largest crop formation in Canadian history was discovered in a wheat field about six kilometers east of Red Deer, Alberta. Red Deer is south of Edmonton. The farmer, 73-year-old Ken Bickford, became aware of the pattern as his combine moved next to a large central circle. Later Mr. Bickford told a newspaper reporter that in 60 years of farming he has "never seen anything remotely like it." The ripe spring wheat had been flattened in a hexagram pattern of two overlapping triangles. Each triangle point had a circle at the tip and a large, seventh circle at the center of the hexagram measured 100 feet in diameter. The whole hexagram at its longest measured 422 feet in diameter. Ken Bickford looked for evidence of shoe tracks or other evidence, but could not find any.



Reported by farmer Ken Bickford on September 16, 2001 after he discovered the hexagram in his Red Deer, Alberta wheat field from his combine harvester. The swath on the left was his first drive through. After that, Mr. Bickford drove around the formation to preserve it. Formation was 422 feet in diameter, Canada's largest so far. After news about it broke, a pilot acknowledged he first saw it from the air on September 2, but did not report it.

Aerial photograph © 2001 by Lyle Ford, CCCRN. **SEE** crop formations and Stonehenge below for comparison.

The farmer also knows for a fact that the formation was not there on September 1st because he sprayed the whole field with Roundup that day. And no one else had reported the huge hexagram formation. But finally after several news stories after September 16, a pilot told Paul Anderson, Director of the Canadian Crop Circle Research Network, that he saw the hexagram formation from his airplane on September 2, but didn't report it. So, that must be the first day of its creation since the farmer is definite nothing was there on Sept. 1st.

Solid Peach-Orange Glowing Triangular Craft

A couple of nights after that, nurse's aide, Linda Fraser, and her colleague, Penny Pickett, were taking cigarette breaks outside the Lacombe Nursing Home where they work. Lacombe is near Red Deer. At 3:15 a.m., they both noticed three large triangular objects moving rapidly across the sky. Each triangle glowed a solid color like the inside of a peach or cantaloupe, were as large as a fist raised at arm's length distance, were completely silent, crossed the sky in a few seconds and were gone. Then two hours later at 5:15 a.m. during another break, the women were stunned to see *six* triangle-shaped objects fly over. Penny Pickett said, "Look, there they are! Only they started coming and there were six of them. And they weren't in the perfect little triangle (formation) the first time. The first three were in a triangle. But the second three were not in a line, but kind of like a triangle sideways behind them."

A week after that was the horror in New York City, Washington, D. C. and Pennsylvania on September 11. The skies over Canada and the United States were quiet as all aircraft were grounded for four days, except for authorized military traffic. But on Saturday, September 15, Penny Pickett was taking a cigarette break with another nurse's aide, Judy Milne, at the Lacombe Nursing Home when they both watched seven, solid orange triangles for over a minute change formations in the night sky. Judy Milne told me she was not certain how high the triangular craft were, but that each was at least as big as the palm of her hand extended at arm's length.

Interviews:

Judy Milne, Nurse's Aide, Lacombe Nursing Home, Lacombe, Alberta Canada: "We had just stepped out. I was just lighting my cigarette and Penny said, 'Look!' They were coming from the northwest and they were coming at a distance. They were very clear.

How many were you seeing at that point?

Seven.



Seven orange, glowing triangles moving in formation from northwest to southeast over Lacombe, Alberta, Canada nursing home. Six triangles formed the perimeter around a seventh inside the circle as shown in the above drawing by Judy Milne.

Were they all clearly triangle-shaped at that point?

All triangular. And first of all, it was almost like they started out in a star formation, like way back. When we first saw them, they were in a group. Then they angled out, almost like in an arrow shape. There were two and then two more at the head of the arrow and then three came down the rod of the arrow. And they held that formation for, I don't know, I would say half a minute.



Then as they kind of arched and broke the formation they went in almost a half moon. But each triangle was completely orange on the bottom. There were no distinct lights of any sort. Each was just one mass of orange, the whole triangle.

So you were seeing seven peach-colored triangles moving in the sky?

Yes.

Not really like the way we would think of airplanes having lights at the corners or tips?

No. There weren't little flashing lights, or going around it or anything. The whole bottom, I'm assuming it was the bottom, was a mass of peach.

Airplanes in the sky make some sound. Did you hear any sound?

No, absolutely no sound.

These orange triangles were either big enough or low enough for you to say each would take one of your palms to cover one?

Yeah. If I extend my hand, it would fit, a triangle would go in the palm of my hand.

So it would take seven different palms to make the size of the formation in the sky that you and Penny were seeing?

Yes.

That's pretty big.

Yes, they were massive!

You all watched them for at least a minute or so?

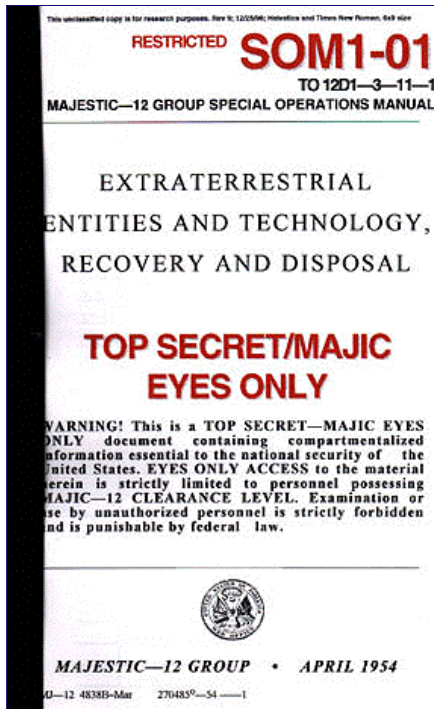
Yeah, and how come it wasn't detected? (After the terrorist attacks,) all systems should have been alerted to watch the skies and yet it had never been picked up. And there is just no explanation, none.

No one in a military or defense position or government authority has tried to get in touch with you to ask about the orange triangles?

Nope. Nobody has called."

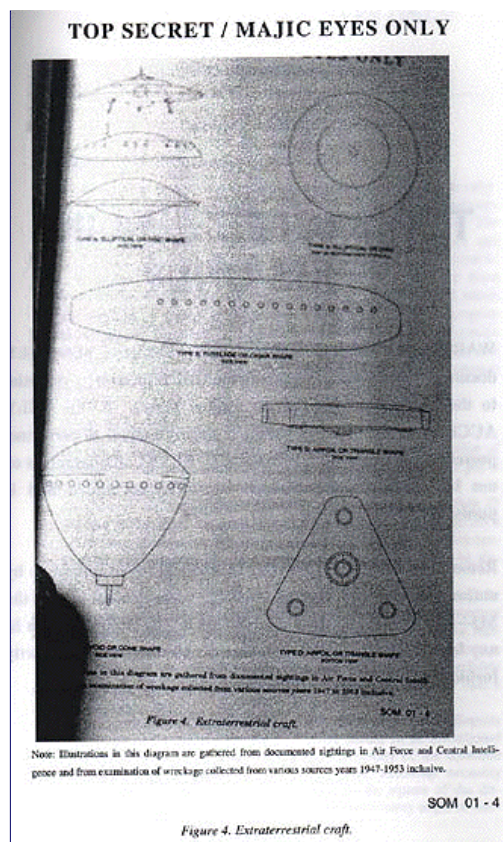
Government Knowledge and Cover-Up?

Perhaps the Canadian and U. S. governments already have some secret inside information about large triangular craft. In my book *Glimpses of Other Realities, Volume II: High Strangeness* (see [Earthfiles.com Bookstore](http://Earthfiles.com)), I reprinted an alleged top secret document entitled: "Restricted SOM1-01 Majestic-12 Group Special Operations Manual: Extraterrestrial Entities and Technology, Recovery and Disposal" dated April 1954 by the War Department.



In the SOM1-01 manual printed in my book, a section is labeled: Description of Craft. It states: “Documented extraterrestrial craft (UFOB’s) are classified in one of four categories based on general shape as follows:

- a) Elliptical or disc shape.
- b) Fuselage or cigar shape.
- c) Ovoid or circular shape.
- d) Airfoil or triangular shape.”



From SOM1-01 Operations Manual for “Extraterrestrial Entities and Technology, Recovery and Disposal.” Bottom text says: “Note: Illustrations in this diagram are gathered from documented sightings in Air Force and Central Intelligence and from examination of wreckage collected from various sources years 1947-1953 inclusive.”

“This craft is believed to be new technology due to the rarity and (sic) recency of the

observations. Radar indicates an isosceles triangle profile, the longest side being nearly 300 feet in length. Little is known about the performance of these craft due to the rarity of good sightings, but they are believed capable of high speeds and abrupt maneuvers similar to or exceeding the performance attributed to discs.”

Is there a connection between the triangular craft and the huge hexagram near Red Deer, Alberta, Canada that emerged nine days before the catastrophes in New York and Washington? Several times over the past decade, large triangles have been seen over British fields around the time of major crop formations. In my book, I have photographs of several spectacular formations and I asked these questions:

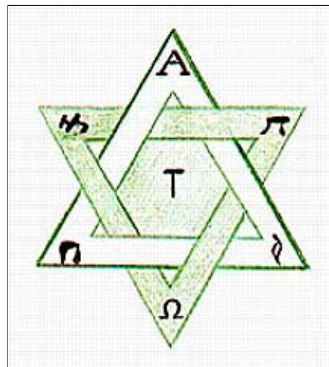
“Could the crop formations be a warning, a mysterious language in mathematical code from an advanced intelligence which can see the future from a timeless place, understands the repetitive patterns of our space-time, and knows mankind is at a dangerous, self-destructive moment on the evolutionary spiral? Could that intelligence be trying to get our attention in the cereal crops of the world to warn that food and life are not guaranteed if we continue industrial-technological-military development that destroys so much of our planet's green oxygen-producing life? Are we altering our atmosphere so much that one day we might not be able to breathe?”

And in September 2001, we might ask: are we now setting foot on a war path headed toward unpredictable bio-chemical contaminations and nuclear detonations?

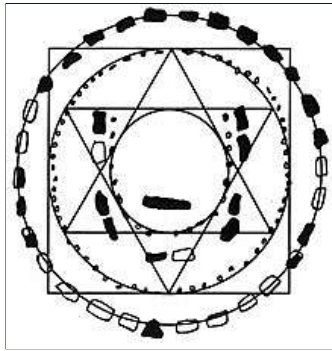
The Role of the Hexagram in History

The hexagram of two overlapping triangles known in the modern world as the “Star of David” has long been associated with the Jewish faith. However, the symbol's source is probably Arabic. Hebrew scholars such as Gershom Scholem, who intensely studied the Kabbalah early in the 20th century, concluded that “the hexagram is not a Jewish symbol. It goes back to pre-Islamic Jewish magic” where it “had one and only one purpose in its career as magic: to serve as protection against demons.”

Further, Lenora Leet says in her 1999 book, *The Secret Doctrine of the Kabbalah, Recovering the Key to Hebraic Sacred Science*, “It has long been thought that the hexagram was from Arabic alchemy, (but it was) the West (which) most popularized this symbol of equilibrium between the opposed spiritual forces of fire (expansive force represented by the upward-pointing triangle) and water (the contractive force represented by the downward-pointing triangle). Since it was only in the early Middle Ages that the hexagram began to be featured prominently in Jewish magical texts and amulets, most modern historians have concluded that it was probably through the Arabic source that the hexagram was most directly transmitted to the medieval Spanish Kabbalists.”



Ancient Seal of Solomon, a six-pointed star formed by extending each of the sides of a regular hexagon into equilateral woven triangles, likely of Arabic origin. Alpha and Omega are top and bottom points; Tau is centered within the six-sided interior hexagon. Drawing from *Mysterious Lights and Crop Circles* © 2001 by Linda Moulton Howe.




Stonehenge ground plan of large sarsen stones drawn with superimposed hexagram. From *New Light on the Mystery of Glastonbury*, © 1990 by John Michell.

The hexagram is even implicit in the ground plan of Stonehenge. Ancient science and religion researcher and author John Michell wrote about the squared circle around a hexagram in Stonehenge's 6,000-year-old ground plan in his 1990 book, *New Light on the Mystery of Glastonbury*. Michell wrote, "The square, drawn with its perimeter equal in length to the mean circumference of the outer sarsen circle, contains the circle of 'bluestones.' Within this (implied), a six-pointed star contains a circle of the same width as the inner bluestone formation."

More Information:

The Red Deer, Alberta, Canada hexagram formation is reminiscent of the May 3, 1997, Kabbalistic Tree of Life discovered near Barbury Castle in the same field that a menorah and horned concentric rings was found on May 31, 1999. For more information about the photographs below, please see *Mysterious Lights and Crop Circles* © 2001 by Linda Moulton Howe at Earthfiles.com **Bookstore**.




Kabbalistic Tree of Life discovered on May 3, 1997, near Barbury Castle in same field that menorah and horned concentric rings would be found on May 31, 1999. Video image © 1997 by Peter R. Sorensen.



Barbury Castle north of Avebury, Wiltshire. Tripod-based menorah near horned concentric rings, discovered May 31, 1999, in barley.

300 feet long. Two years earlier, on May 3, 1997, a Kabbalah Tree of Life appeared in this same field in yellow canola. Video image © 1999 by Peter R. Sorensen.



Fyfield Down, Wiltshire, England "Devil's Den" hexagram superimposed on hexagon inside a circle. Formation in wheat discovered July 19, 1999, 61 meters (200 feet) in diameter. Devil's Den ancient stone dolmen is at upper right. Aerial photograph © 1999 by Steve Alexander.

Websites:

Canadian Crop Circle Research Network:

<http://www.blogcatalog.com/blog/canadian-crop-circle-research-network>

<http://www.cropcirclequest.com>

Credits

**Copyright © 1999 - 2009 by Linda Moulton Howe.
All Rights Reserved.
www.earthfiles.com
earthfiles@earthfiles.com**

Republication and dissemination of the contents of this screen or any part of this website are expressly prohibited without prior Earthfiles.com written consent.

[Privacy Policy](#) | [Terms & Conditions](#)
[Refund Policy](#)

Copyright © 1999 - 2009, Earthfiles.com / DigitalEyeCandy.ca
All rights reserved.

