



### Another U. K. Wheat Formation in August 18th Countdown

© 2007 by Linda Moulton Howe

*The Sun and Venus are moving towards an inferior conjunction on August 18, thereby ending their current 260-day Sun-Venus calendar, and beginning another. So, they (circlemakers) could be trying to tell us about that, or maybe something else entirely?" - Australian Scientist*



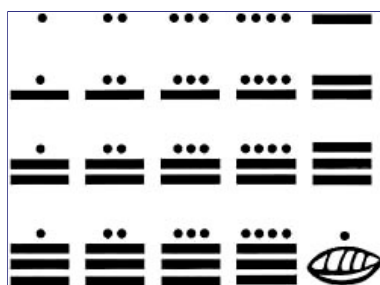
Stanton St. Bernard, near Alton Barnes, Wiltshire, England, reported August 12, 2007. Pattern is equivalent to the Mayan number "6." Reported six days before August 18, 2007. Aerial image © 2007 by Philippe Ullens.

Also see: [Cropcircleconnector.com](http://Cropcircleconnector.com).

**August 13, 2007 Stanton St. Bernard, Wiltshire, England -** In my July 23, 2007, Earthfiles report entitled, "070707 East Field Wheat Formation: Viewer Comments," there is a section written by an Australian scientist who requests anonymity. The Earthfiles report shares his "Lunar Cycle Count Down to August 18, 2007" analysis of the 150 circles in the East Field that were discovered shortly after a bright flash of light around 3 AM on July 7, 2007. See: **072307 Earthfiles**.

On August 6, he emailed about the 9-fold wheat geometry reported August 4, 2007, below the Pewsey White Horse, Pewsey, Wiltshire, England. See: **080707 Earthfiles**.

### August 12, 2007 Mayan Symbol for Number 6



Mayan symbols for numbers 1 through 20, beginning on top left with 1 to 5 (bar). The number 6 is the dot and bar at far left on second line.

Today, the Australian scientist emailed:

"Stanton St. Bernard of August 12: six days left until a significant, if unknown,

event on August 18, 2007.

"A new crop picture from Stanton St. Bernard shows the ancient Mayan symbol for number '6,' as a long bar drawn just below a filled circle (many thanks to Michelle Jennings and Heather Horning for their quick and astute observations).



"Furthermore, on close inspection, one can see that its 'filled circle' contains 12 small and 1 central swirl for a total of 13 mini-swirls:



"Taken together, both observations lead one to believe that those crop artists are trying to tell us about '6 days' from their ancient 13-month calendar (based on motions of Venus and the Sun), where any month contained 20 days, and any year contained  $13 \times 20 = 260$  days.

"The 'long bar' in that same crop picture is skewed with respect to a nearby tramline by approximately 10 degrees. Such a small, but precise angle might be intended to represent the small angular fraction of '6 days' within any complete 260-day Mayan year as  $(6 / 260) \times 360 = 8.3$  degrees. But I cannot be sure from current photographs: Would someone like to measure in the field?



"Why would they show us the ancient Mayan symbol for '6 days' right now, on the particular date of August 12, 2007?

"In the context of other pictures from 2007, this new message seems to represent the continuation of some countdown until a significant, if unknown, event on August 18. That same date was implied symbolically at East Field on July 7, in terms of 'lunar cycles;' at Sugar Hill on July 31 in terms of 'cube sundials;' and at Pewsey on August 4 in terms of a 'solar-lunar calendar.'

"The Sun and Venus are moving towards an inferior conjunction on August 18, thereby ending their current 260-day Sun-Venus calendar, and beginning another. So they could be trying to tell us about that, or maybe something else entirely?



"In the context of other pictures from 2004 or 2005, this new message seems to represent the continuation of Mayan Sunstone messages from Silbury 2004 and Wayland's Smithy 2005. The latter also coded for a near-future date of August 16-19, 2007, in terms of an ancient 52-year Sun and Venus calendar.



Graphic number overlay by Australian scientist on mini-swirls inside circle of wheat "dot and bar" formation reported on August 12, 2007, Stanton St. Bernard, Wiltshire, England.

"So far, not many individual crop pictures have shown both 'date' and 'event nature' in the same field, except for:

- Wayland's Smithy 2005 >>> date = August 16-19, 2007 >>>  
event nature = Mayan symbol for earthquake.

- Wayland's Smithy 2006 >>> date = mid-August 2007 >>>  
event nature = astronomical rays from space.

East Field 2007 >>> date = August 18, 2007 >>> event nature = disappearance of the Moon (i.e. cloud cover). East Field was documented on camera, as forming immediately after a bright flash of light above the field.

The most recent 2007 pictures have shown either one or the other, but not both:

Sugar Hill of July 31 >>> date = 18 days left

Pewsey of August 4 >>> date = 32-34% phase in the next lunar cycle (i.e. August 18-19)

Westwoods of August 9 >>> event nature = slippage of Earth's gravity well (i.e. tectonic plates)

Stanton of August 12 >>> date = 6 days left

Probably two more crop formations to go (toward August 18 countdown)?"

---

### More Information:

If viewers have more information about other crop formations in your area, please email me at [earthfiles@earthfiles.com](mailto:earthfiles@earthfiles.com)

For further reports about crop formations, please see reports below in the **Earthfiles Archive** and my book *Mysterious Lights and Crop Circles* in the **Earthfiles Shop**:

- 08/07/2007 — Pewsey White Horse 9-Fold Geometry Adds More Data to August 18th Countdown
- 08/06/2007 — Crop Circle Research and Photography by U. K.'s Lucy Pringle
- 07/27/2007 — Updated Part 2: Military Helicopters Over East Field Wheat Formation
- 07/27/2007 — Part 1: 1,033-Foot-Long East Field Wheat Formation "Happened Within 90 Minutes."
- 07/27/2007 — Part 2: Military Helicopters Over East Field Wheat Formation
- 07/23/2007 — 070707 East Field Wheat Formation: Viewer Comments
- 07/07/2007 — Swiss Army Pilot Discovers "Perfect Geometric Figure" and U.K.'s East Field Gets Circles!
- 06/29/2007 — Another "Drone" This Week Near Maxwell AFB
- 06/18/2007 — Crop Circles On Rings and Three Mysterious Aerial Lights in Slovenia
- 06/06/2007 — Part 2: Yatesbury, England and Madisonville, Tennessee - A Mayan Link?
- 06/05/2007 -- Part 2: U. S. Crop Formations, Two Mysterious Grass Circles in Mission, Kansas
- 06/04/2007 -- Part 1: Yatesbury Spiral - Viewer Comments on Spiral Math
- 05/27/2007 -- Part 1 - U. S. Crop Formations Near Indian and Ancient Earth Mounds
- 04/12/2007 -- First 2007 Crop Pattern in United States
- 03/14/2007 -- Part 5: Mysterious Events At 2005 Tawsmead Copse "Insectogram" Crop Formation
- 03/13/2007 -- Part 4: Mysterious Events At 2005 Tawsmead Copse "Insectogram" Crop Formation
- 03/06/2007 -- Part 3: Mysterious Events At 2005 Tawsmead Copse "Insectogram" Crop Formation
- 03/04/2007 -- Part 2: Mysterious Events At 2005 Tawsmead Copse "Insectogram" Crop Formation
- 02/27/2007 -- Part 1: Mysterious Events At 2005 Tawsmead Copse "Insectogram" Crop Formation
- 06/11/2006 -- Updated: Two Mysterious Circles in Wheat Baffle Kansas Farmer
- 09/02/2005 -- Part 1: New York and Ohio Corn Circles "Flattened 2 to 5 Feet Above Ground"
- 08/02/2005 -- Part 1: Anomalies Confirmed in Pennsylvania and Arizona Randomly Downed Crops
- 07/23/2005 -- Mystery of Six Grass Circle Formations in North Carolina
- 05/26/2005 -- Phoenix Barley Mystery: Apparently Irrigation and Wind
- 05/09/2005 -- Mysterious Lights and 2003 Serpent Mound Soybean Formation
- 04/20/2005 -- Outer Space Impact At Serpent Mound, Ohio, 256 Million Years Ago
- 10/17/2004 -- American Crop Formations: 1880-2004
- 09/22/2004 -- Miamisburg and Serpent Mound, Ohio Crop Formations: Geometries Compared
- 09/17/2004 -- Updated: Part 1 - High Strangeness in Canadian Cattle Corn
- 09/12/2004 -- Part 2 - High Strangeness in Canadian Cattle Corn
- 09/10/2004 -- Update on Miamisburg, Ohio, Corn Pictogram - Balls of Light?
- 09/05/2004 -- Part 2 - Hillsboro, Ohio Corn Plant Anomalies
- 09/04/2004 -- Hillsboro, Ohio Corn Formation - High Strangeness in Soil and Plants
- 09/02/2004 -- Updated Photos: Big, Impressive New Corn Formation in Miamisburg, Ohio
- 08/09/2004 -- Pictograms in Poland
- 07/25/2004 -- 2004 Canadian Crop Formations: Scorched Soybeans and "Dirt" Pattern in Barley
- 07/24/2004 -- Part 3 - Crop Formations and Mysterious Lights in Wiltshire, England, July 2004
- 07/06/2004 -- Mysteriously Downed Oat Plants in Eagle Grove, Iowa; Downed Corn in Hillsboro, Ohio
- 04/08/2004 -- FBI Is Investigating Animal Deaths in Johnston County, North Carolina
- 11/01/2003 -- Another Soybean Formation in Ohio
- 10/10/2003 -- Updated - Ohio Hunter's "Deer Camera" Photographs Mysterious Glowing Disk
- 10/05/2003 -- Part 3 - Paint Creek Island, Ohio Crop Formation Photographs
- 10/03/2003 -- Part 2 - Military Interest in Serpent Mound and Seip Mound Formations?
- 10/02/2003 -- Part 1 - Another Soybean Formation Near Seip Mound in Ohio
- 09/12/2003 -- 2nd Ohio Soybean Crop Formation is Manmade. USAF Investigation Unit Involved?
- 09/06/2003 -- Part 2 - Unusual Soybean Formation Near Serpent Mound, Ohio
- 09/05/2003 -- Part 1 - Unusual Soybean Formation Near Serpent Mound, Ohio
- 11/30/1999 -- A New Crop Formation In Marion, New York and Crop Research Updates
- 09/05/1999 -- Delphos, Kansas Ring Mystery - More Analyses

---

### Websites:

**English Crop Circles, Current and Archived:** <http://www.cropcircleconnector.com>

**American Crop Circles, ICCRA:** <http://www.cropcirclenews.com/>

**Canadian Crop Circles, CCCRN:** <http://www.cccrn.ca/>

**German Crop Circles:** <http://www.kornkreise-forschung.de>

**Dutch Crop Circles, DCCA:** <http://www.dcca.nl>

<http://www.lucypringle.co.uk>

<http://www.temporarytemples.co.uk/newweb/index.html>

<http://www.members.iinet.net.au/~bwratten/ccc.html>

<http://www.cropcircleresearch.com>

<http://www.x-cosmos.it>

<http://www.bertjanssen.nl>

<http://www.swirlednews.com>

<http://www.heramagazine.net>

<http://www.CropCircleAnswers.com>

#### Credits

**Copyright © 1999 - 2009 by Linda Moulton Howe.  
All Rights Reserved.  
[www.earthfiles.com](http://www.earthfiles.com)  
[earthfiles@earthfiles.com](mailto:earthfiles@earthfiles.com)**

Republication and redissemination of the contents of this screen or any part of this website are expressly prohibited without prior Earthfiles.com written consent.

[Privacy Policy](#) | [Terms & Conditions](#)  
[Refund Policy](#)

**Copyright © 1999 - 2009, Earthfiles.com /DigitalEyeCandy.ca  
All rights reserved.**