



Pewsey White Horse 9-Fold Geometry Adds More Data to August 18th Countdown

© 2007 by Linda Moulton Howe



9-fold geometry in wheat field reported August 4, 2007,
below Pewsey White Horse, Pewsey, Wiltshire, England.
Aerial image © 2007 by John Montgomery.

Also see: Cropcircleconnector.com.

August 7, 2007 Pewsey, Wiltshire, England - In my July 23, 2007, Earthfiles report entitled, "070707 East Field Wheat Formation: Viewer Comments," there is a section written by an Australian scientist who requests anonymity. The Earthfiles report shares his "Lunar Cycle Count Down to August 18, 2007" analysis of the 150 circles in the East Field that were discovered shortly after a bright flash of light around 3 AM on July 7, 2007.

See: **072307 Earthfiles.**

Earthfiles, news category.

On August 6, he emailed about the 9-fold wheat geometry reported August 4, 2007, below the Pewsey White Horse, Pewsey, Wiltshire, England.

From: [Australian Scientist Who Requests Anonymity](#)

Subject: Pewsey Moon Dates


Date: August 6, 2007

To: earthfiles@earthfiles.com

"Dear Linda,

Attached are new astronomical analyses of Pewsey. Either interpretation tells us about two dates based on a lunar phase of 32-34%. Those two dates are either August 7 (not likely), or just after midnight on August 18, 2007.

Their other time code from Sugar Hill said '18 days after midnight on July 31.'"

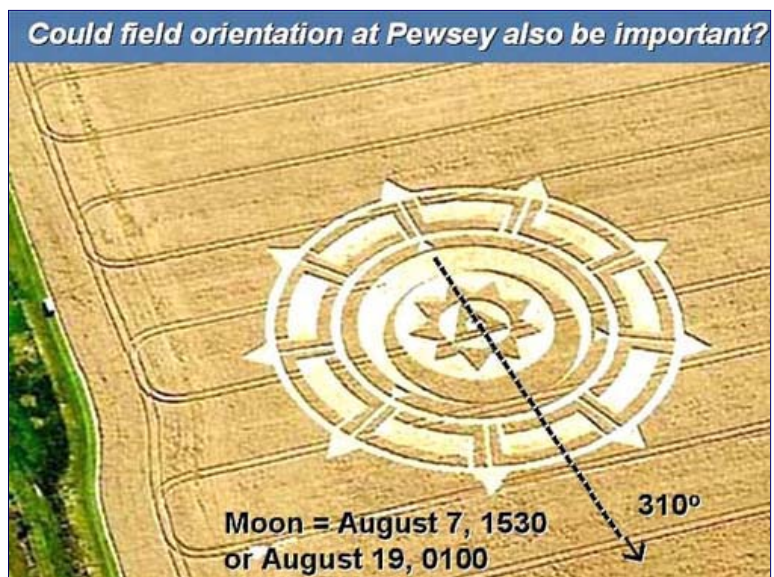
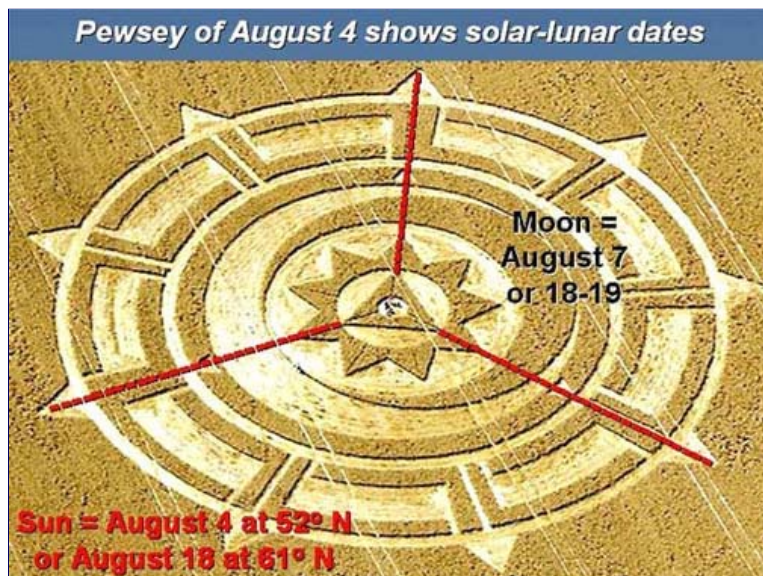
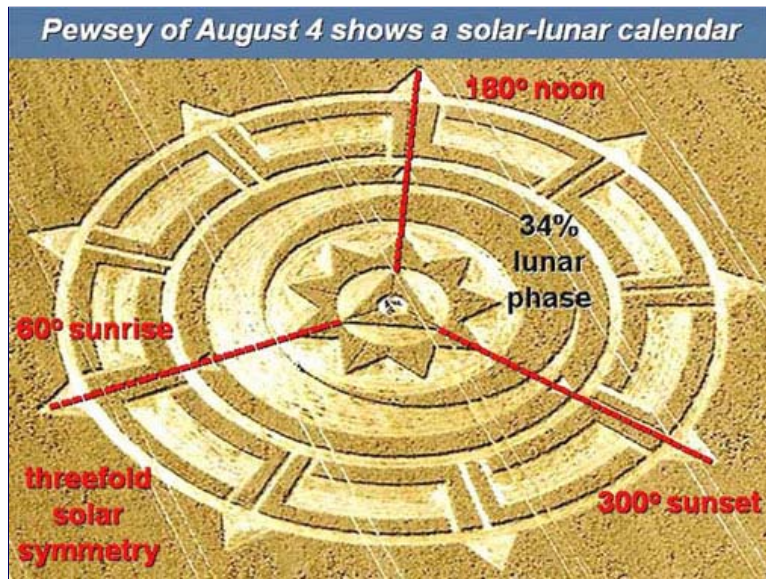


On August 1, 2007, photographer Steve Alexander discovered this wheat formation at Sugar Hill, near Aldbourne, Wiltshire, England. Its approximately 300-foot-diameter pattern consists of thirty-six outer points around a center of eighteen 3-dimensional squares.

Aerial image © 2007 by **Steve Alexander.**

Also see: Cropcircleconnector.com.

Pewsey Horse 9-Fold Geometry Analysis



More Information:

If viewers have more information about other crop formations in your area, please email me at earthfiles@earthfiles.com

For further reports about crop formations, please see reports below in the **Earthfiles Archive** and my book *Mysterious Lights and Crop Circles* in the **Earthfiles Shop**:

- 07/27/2007 — Part 1: 1,033-Foot-Long East Field Wheat Formation "Happened Within 90 Minutes."
- 07/27/2007 — Part 2: Military Helicopters Over East Field Wheat Formation
- 07/23/2007 — 070707 East Field Wheat Formation: Viewer Comments
- 07/07/2007 — Swiss Army Pilot Discovers "Perfect Geometric Figure" and U.K.'s East Field Gets Circles!
- 06/29/2007 — Another "Drone" This Week Near Maxwell AFB
- 06/18/2007 — Crop Circles On Rings and Three Mysterious Aerial Lights in Slovenia
- 06/06/2007 — Part 2: Yatesbury, England and Madisonville, Tennessee - A Mayan Link?
- 06/05/2007 -- Part 2: U. S. Crop Formations, Two Mysterious Grass Circles in Mission, Kansas
- 06/04/2007 -- Part 1: Yatesbury Spiral - Viewer Comments on Spiral Math
- 05/27/2007 -- Part 1 - U. S. Crop Formations Near Indian and Ancient Earth Mounds
- 04/12/2007 -- First 2007 Crop Pattern in United States
- 03/14/2007 -- Part 5: Mysterious Events At 2005 Tawmsmead Copse "Insectogram" Crop Formation
- 03/13/2007 -- Part 4: Mysterious Events At 2005 Tawmsmead Copse "Insectogram" Crop Formation
- 03/06/2007 -- Part 3: Mysterious Events At 2005 Tawmsmead Copse "Insectogram" Crop Formation
- 03/04/2007 -- Part 2: Mysterious Events At 2005 Tawmsmead Copse "Insectogram" Crop Formation
- 02/27/2007 -- Part 1: Mysterious Events At 2005 Tawmsmead Copse "Insectogram" Crop Formation
- 06/11/2006 -- Updated: Two Mysterious Circles in Wheat Baffle Kansas Farmer
- 09/02/2005 -- Part 1: New York and Ohio Corn Circles "Flattened 2 to 5 Feet Above Ground"
- 08/02/2005 -- Part 1: Anomalies Confirmed in Pennsylvania and Arizona Randomly Downed Crops
- 07/23/2005 -- Mystery of Six Grass Circle Formations in North Carolina
- 05/26/2005 -- Phoenix Barley Mystery: Apparently Irrigation and Wind
- 05/09/2005 -- Mysterious Lights and 2003 Serpent Mound Soybean Formation
- 04/20/2005 -- Outer Space Impact At Serpent Mound, Ohio, 256 Million Years Ago
- 10/17/2004 -- American Crop Formations: 1880-2004
- 09/22/2004 -- Miamisburg and Serpent Mound, Ohio Crop Formations: Geometries Compared
- 09/17/2004 -- Updated: Part 1 - High Strangeness in Canadian Cattle Corn
- 09/12/2004 -- Part 2 - High Strangeness in Canadian Cattle Corn
- 09/10/2004 -- Update on Miamisburg, Ohio, Corn Pictogram - Balls of Light?
- 09/05/2004 -- Part 2 - Hillsboro, Ohio Corn Plant Anomalies
- 09/04/2004 -- Hillsboro, Ohio Corn Formation - High Strangeness in Soil and Plants
- 09/02/2004 -- Updated Photos: Big, Impressive New Corn Formation in Miamisburg, Ohio
- 08/09/2004 -- Pictograms in Poland
- 07/25/2004 -- 2004 Canadian Crop Formations: Scorched Soybeans and "Dirt" Pattern in Barley
- 07/24/2004 -- Part 3 - Crop Formations and Mysterious Lights in Wiltshire, England, July 2004
- 07/06/2004 -- Mysteriously Downed Oat Plants in Eagle Grove, Iowa; Downed Corn in Hillsboro, Ohio
- 04/08/2004 -- FBI Is Investigating Animal Deaths in Johnston County, North Carolina
- 11/01/2003 -- Another Soybean Formation in Ohio
- 10/10/2003 -- Updated - Ohio Hunter's "Deer Camera" Photographs Mysterious Glowing Disk
- 10/05/2003 -- Part 3 - Paint Creek Island, Ohio Crop Formation Photographs
- 10/03/2003 -- Part 2 - Military Interest in Serpent Mound and Seip Mound Formations?
- 10/02/2003 -- Part 1 - Another Soybean Formation Near Seip Mound in Ohio
- 09/12/2003 -- 2nd Ohio Soybean Crop Formation is Manmade. USAF Investigation Unit Involved?
- 09/06/2003 -- Part 2 - Unusual Soybean Formation Near Serpent Mound, Ohio
- 09/05/2003 -- Part 1 - Unusual Soybean Formation Near Serpent Mound, Ohio
- 11/30/1999 -- A New Crop Formation In Marion, New York and Crop Research Updates
- 09/05/1999 -- Delphos, Kansas Ring Mystery - More Analyses

Websites:

English Crop Circles, Current and Archived: <http://www.cropcircleconnector.com>

American Crop Circles, ICCRA: <http://www.cropcirclenews.com/>

Canadian Crop Circles, CCCRN: <http://www.cccrn.ca/>

German Crop Circles: <http://www.kornkreise-forschung.de>

Dutch Crop Circles, DCCA: <http://www.dcca.nl>

<http://www.lucypringle.co.uk>

<http://www.temporarytemples.co.uk/newweb/index.html>

<http://www.members.iinet.net.au/~bwratten/ccc.html>

<http://www.cropcircleresearch.com>

<http://www.x-cosmos.it>

<http://www.bertjanssen.nl>

<http://www.swirlednews.com>

<http://www.heramagazine.net>

<http://www.CropCircleAnswers.com>

Credits

**Copyright © 1999 - 2009 by Linda Moulton Howe.
All Rights Reserved.
www.earthfiles.com
earthfiles@earthfiles.com**

Republication and redistribution of the contents of this
screen or any part of this website are expressly
prohibited without prior Earthfiles.com written consent.

[Privacy Policy](#) | [Terms & Conditions](#)
[Refund Policy](#)

Copyright © 1999 - 2009, Earthfiles.com / DigitalEyeCandy.ca
All rights reserved.