



Earthfiles, news category.

Part 2, Dragonfly-Shaped Aerial Craft: Current Media Misinformation Versus Eyewitnesses 1987 to 2007

© 2008 by Linda Moulton Howe

"I think the technology is definitely extraterrestrial. Nothing flies like this!"

- Infrared Technical Specialist, Montgomery, Alabama



[Click for Earthfiles podcast.](#)

Return to **Part 1**

March 21, 2008 Albuquerque, New Mexico - After the Big Basin craft, no other photographs of the mysterious dragonfly-shaped drones emerged in 2007. But on Tuesday, June 26, 2007, the mystery of the dragonfly-shaped aerial drones took another turn with the release of an alleged secret report containing photographs of alleged extraterrestrial technologies, entitled "Commercial Applications Research for Extraterrestrial Technology" – known with the acronym CARET, which contained a "Q4-86 Research Report," dated December 1986, Palo Alto, California, by the Palo Alto CARET Laboratory, also known as PACL (pronounced "packel"). See: **Isaac Release** and **062607Earthfiles Parts 1 and 2**.



Cover of CARET Q4-86 Research Report, December 1986, Palo Alto, California, and PACL Staff, Palo Alto CARET Laboratory. Document provided by "Isaac" electronically on June 26, 2007.

CARET, Q4-86 Research Report
December 1986

Palo Alto CARET Laboratory (PACL)

1. OVERVIEW

This document is intended as a primer on the tentative findings of the Q4 1986 research phase (referred to herein as "Q4-86") at the Palo Alto CARET Laboratory (PACL). In accordance with the CARET program mission statement, the goal of this research has been achieving a greater understanding of extraterrestrial technology within the context of commercial applications and civilian use. Examples of such applications, in no particular order, include transportation, medicine, construction, energy, computing and communication. The ultimate goal of this research is to provide a core set of advanced technologies in a condition suitable for patent review.

The CARET Laboratory's research goal in the document is stated as, "achieving a greater understanding of extraterrestrial technology within the context of commercial applications and civilian use."

The document states that the CARET Q4-86 research "focused on four key subjects, all of which were based on artifacts of extraterrestrial origin obtained from crash site recovery operations conducted during the last two decades within the continental United States," between 1966 and 1986.

The four subjects are listed as:

1. "Personal" antigravity generator (so-named for its small, portable size).
2. Three-dimensional image recorder/projector.
3. A complex system of symbols and geometric constructs capable of both defining the functionality of certain artifacts as well as manipulating their behavior, crudely analogous to a computer programming language, but without the need for a compilation or interpretation phase.
4. is BLACKED OUT entirely. In a separate follow-up email, the document's leaker – who calls himself by the alias "Isaac" – explained that the blacked out sections had been done by CARET in Palo Alto, and not by him. Isaac said he sneaked out the CARET document during his work time for the lab between 1984 and 1987.

The photographs show what are described as extraterrestrial instruments used for antigravity and for 3-dimensional image recording and projecting. The sizes of the photographed instruments are only inches long, according to Isaac and the document.

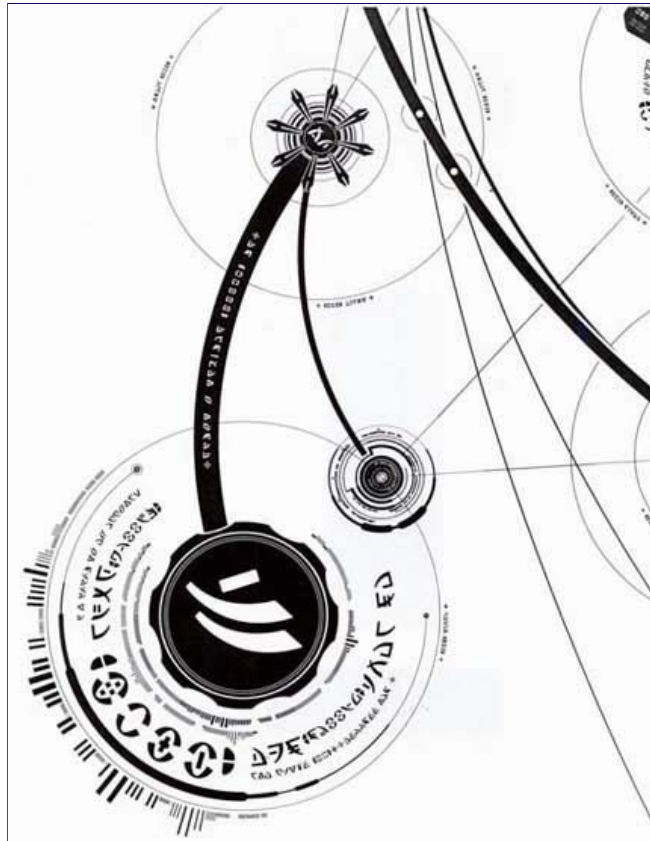


CARET Document: "Figure 4.1 The artifacts used by PACL during the antigravity research phase of Q4-86."



CARET Document: "Figure 4.3 Top-view shot of the I-beam segments."


But the instruments contain a symbol language that resembles what has been photographed in dragonfly drones by Chad in the Bakersfield, California, region, by Rajman in Capitola, California, and by Ty B. in the Big Basin Redwoods State Park northwest of Santa Cruz, California.



CARET Document: "Figure 14.13 Rotary junction with orbital sub-junction connecting to an octal switch." Rotated 180 degrees for comparison to Big Basin drone pattern below.

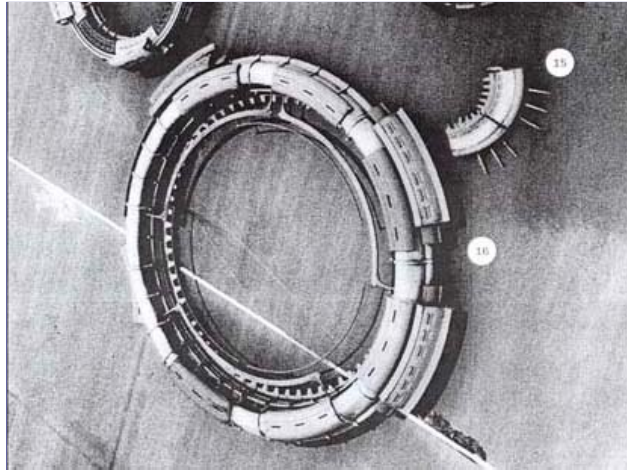


Enlargement of symbols on “box” attached to large central ring
of the June 5, 2007, Big Basin, California, drone.
Original photograph © 2007 by Ty B.



More complicated dragonfly-shaped drone photographed by Ty B. on June 5, 2007, near Saratoga northwest of Santa Cruz in Big Basin Redwoods State Park, California.

In addition to the symbol language, the CARET document has a photograph of rings that closely match the structure of the rings in the large-scale dragonfly-drones. Eyewitnesses have estimated the lengths of the dragonfly drones to be about 25 feet.



Page 56, Palo Alto Caret Laboratory Q3-85 Inventory Review,
provided by "Isaac."

Isaac's email and documents imply that this particular extraterrestrial technology was part of an American military effort to use civilian scientists to back-engineer the E. T. technology and to come up with commercial uses at the CARET Laboratory in Palo Alto. That E. T. technology allegedly can control gravity and project 3-dimensional images that would look real to us humans, but are something akin to what we know as holograms. The document also implies that the projected image technology can record the environment around it.

10) **Earthfiles • 06/29/2007 — Another "Drone" This Week Near Maxwell AFB**

5:45 AM, June 25, 2007, Montgomery, Alabama, near Maxwell-Gunter AFB

With this concept of an extraterrestrial technology that can neutralize gravity and project 3-dimensional holograms that can record data for whatever unknown reason, here is what happened on Monday, June 25th, 2007, 6 miles from Maxwell AFB and its Gunter AFB Annex in Montgomery, Alabama. The eyewitness is a long-time technical specialist in security and educated about infrared frequency technologies. Because his work is highly sensitive, he has asked that I not use his actual name. Early Monday morning, June 25, 2007, at 5:45 AM, he was on duty in his security work that involves 32 infrared cameras.



[Editor's Note - Wikipedia: "Maxwell-Gunter Air Force Base is a United States Air Force (USAF) facility at Montgomery, Alabama. It is the headquarters of Air University, a major component of Air Education and Training Command, and is the

Air Force's center for Professional Military Education (PME). The host unit is the 42nd Air Base Wing. Maxwell AFB hosts Air Force Officer Training School, one of the USAF commissioning sources. As of 2007, the base is one of two that host Air Force Reserve Officer Training Corps summer field training encampments and will be the only base starting in Summer 2008. The Civil Air Patrol holds headquarters at Maxwell. Also at Maxwell are the USAF Reserve 908th Airlift Wing and 357th Airlift Squadron, which operates eight C-130H aircraft.”]



Barksdale AFB is in Shreveport, Louisiana, west of Birmingham, Alabama, where military subcontractor photographed a simpler version of the dragonfly drone in May 2006 in **Part 1**. Southeast of Birmingham in Montgomery, Alabama, is Maxwell-Gunter Air Force Base. Near there on June 25, 2007, the infrared security technician had a close encounter with an aerial dragonfly drone.

Here now is a brief excerpt from an interview I did with him after his encounter with an aerial dragonfly-shaped drone.

Interview:

Infrared technical specialist in security, Montgomery, Alabama, near Maxwell AFB, June 25, 2007: “The cameras I was telling you about are mounted up high within 20 or 30 feet. I was doing a regular check when I noticed beside a tree what looked like a ring. I could look up and I could see this thing. It was not attached to the tree. It was not in the tree. It was to the side of the tree. And it had these long wires that stuck out of the top and just sort of curved and went up and disappeared. Looked like they just sort of faded out. They didn't stop. They just faded out.

And as I looked at it at an angle, I could see it looked like a tail on a helicopter shaped like fan blades - like a ceiling fan. And I thought, ‘This is weird!’ I could see because of the light from street lights - we have street lights in the area, a lot of high mercury vapor lights - I could see patterns on the bottom of it that looked like blotches, or looked like some type of hieroglyphics. I stood there and looked at it for awhile. It did not move. It did not make any noise at all.

When I saw it, I went, ‘Oh, my God!’ This thing was like staring at me. It just gave me the heebie jeebies.

SO YOU HAD THE FEELING THAT THIS THING MIGHT ACTUALLY BE MONITORING YOU SPECIFICALLY?

Exactly. And doing that kind of work myself, I know what it feels like to be under surveillance. I have night vision equipment. I have all this other stuff and that's what I do, and I felt like this thing was watching me. I had this gut feeling that this thing knew that I was there and it was watching me.

[Editor's Note: See **062207Earthfiles** about 1995 Arizona encounter with dragonfly drone that also left that eyewitness feeling monitored.]

HOW FAR OUT IS IT FROM YOU?

I would estimate altitude-wise somewhere around 40 to 60 feet up and 30 or 40 yards off in the distance. I could actually make out the symbols, especially on the paddle part that stuck out.

THAT TAIL IS CONNECTED TO A RING?

It is, right. The ring appeared to be about the size of a 50-gallon drum in diameter.

SO THE WHOLE LENGTH OF THIS PARTICULAR DRAGONFLY OBJECT WOULD BE HOW LONG, DO YOU THINK?

From the wheel portion back to the tail, I would say probably no more than ten or fifteen feet because there was a large oak tree directly in its path and it seemed to be hovering over the oak tree. Now, as far as the distance between the top of the oak tree and the device, it was hard to tell because it was off at an angle. But it seemed like maybe 20 to 30 feet at the max from the tree.

UP IN THE AIR ABOVE IT.

Right.

WAS THE AERIAL DEVICE ABSOLUTELY STATIONARY? WAS THERE ANY MOTION AT ALL?

I saw no motion whatsoever. And when it started to move, its movement was really, really slow. It moved to the west at a very slow rate - maybe 1 to 2 mph, something like that. The ring moved forward with the tail following. It also had like protruding antennas. They weren't very large, but there were quite a few wires sticking out of this thing from the top.

Now, the one thing that this thing did was sort of odd to me - the first time it moved, it was like a double image.

YOU WERE SEEING A DOUBLE EXPOSURE?

Yeah, exactly. It was like it moved and you saw it in one place, but you also saw it where it was before - like in two places at once almost. And that was the only time it did that is when it initially moved. After the movement started, I didn't see that anymore.

THE ISAAC INFORMATION (CARET) THAT EMERGED ON TUESDAY, JUNE 26, 2007, DESCRIBES THIS AS EXTRATERRESTRIAL TECHNOLOGY ORIGINALLY THAT HAS THE ABILITY TO CLOAK SO SUCCESSFULLY THAT IT CAN REMAIN INVISIBLE UNLESS THERE ARE JAMMING FREQUENCIES THAT INTERFERE. AND ANOTHER HUGE PART OF THE COMPONENTS RELATED TO THIS DRAGONFLY DRONE, OR WHATEVER, IS THAT IT CAN PROJECT 3-DIMENSIONAL IMAGES. ARE YOU SEEING EXTRATERRESTRIAL TECHNOLOGY AT WORK?

Well, my question is: how can this thing move without making noise? There was absolutely no noise at all. It just moved. Something in the air that does not make noise when it moves is not right.

AND SO CLOSE TO YOU!

Yeah, exactly. The image that was where it originally was and then the image where it had moved to - I was seeing two things! Then the other one (first image) sort of blended into it (second image). It was like it (second image) sort of sucked it (first image) toward it.

YOU'RE SEEING WHAT LOOKS LIKE A MOTION GOING FORWARD TWO OR THREE FEET AND NOW THERE ARE TWO IMAGES OF THIS RING. HOW DID IT MOVE FROM THAT POINT FORWARD AND WHAT HAPPENED TO IT?

It moved at exactly the same altitude. It didn't go up and didn't go down, but it slowly at 2 or 3 mph moved to the west. As it moved to the west, I followed it with my eyes. But there are so many trees where I'm at, it went over a tree line and just disappeared. Once it got passed the trees, I could not see it anymore.

WHAT WAS IN THAT DIRECTION GOING WEST?

Maxwell Air Force Base.

YOU MADE A CONNECTION BETWEEN ISAAC'S RELEASE OF INFORMATION AND ALL YOUR INFRARED. CAN YOU EXPLAIN THAT?

Well, what makes me think that possibly the infrared, when I read your Earthfiles article - it said this thing cloaks itself, but it can be jammed. When I saw that, I knew immediately that I had all this infrared equipment and I'm thinking, 'Could this possibly be the reason I saw it?' Maybe I would not have seen it if I had not had all the infrared equipment around me and the equipment had not been active? It was all active. Possibly had it been turned off, I wouldn't have seen the thing? Or maybe not? I thought maybe infrared will detect it.

HOW MANY OF THESE DRAGONFLY-SHAPED DRONES ARE IN THE SKIES OF THIS PLANET IN BOTH HEMISPHERES AND NOBODY KNOWS BECAUSE THEY ARE INVISIBLE (MOST OF THE TIME)?

Yeah, that's the scary thing. I've honestly never seen anything like this before. Nothing anywhere near like this thing! It's so different, but yet it doesn't appear to be like a UFO (disc). If this thing shows up again, if I have to climb up on a step ladder with a flashlight and get a picture of this thing, I'm going to get a picture of this thing! I know what I saw and I know it's real. I think the technology is definitely extraterrestrial. Nothing flies like this! Nothing I've ever seen moves and leaves a signature and then moves to one side and then the signature moves from where it was to where it is now and then just disappears. I mean, your mind won't register that. It just doesn't add up!"

Alleged Government Agents Tell Alabama Eyewitness to “Keep Your Mouth Shut”

A month after that interview with me, two very human-looking men approached the Alabama infrared security technician at his work place. One was dressed in a military officer's uniform; the other was in a dark blue suit. Both had on dark sunglasses, which they took off to speak to the tech. The two men showed United States government identification and told the infrared security technician to “keep your mouth shut.” He was shocked and angered at the blatant arrogance of anyone representing themselves as working for the U. S. government and threatening him, when his own work is involved with security for agencies of the U. S. government.

More Dragonfly Drone Eyewitnesses, 2003 and 2007

11) **Earthfiles • 03/07/2008 — Mysterious Aerial “Drones” in Oklahoma and Arkansas**

November 20, 2007, 5 PM Central, Van Buren, Arkansas

Then in January 2008, I received an email from Earthfiles viewer, Melody Melver Thaxton, in Van Buren, Arkansas, a suburb of Fort Smith. In mid-November 2007, she saw a dragonfly drone very similar to Chad's photographs that had a long, flat tail attached to a ring from which rose wires high in the air. The craft was completely silent.

12) **Earthfiles • 03/07/2008 — Mysterious Aerial “Drones” in Oklahoma and Arkansas**

June 2003, Late Afternoon, Hartshorne, Oklahoma, and Second Sighting
Same Week in Evening

Melody's sister, who lived two hours west in Hartshorne, Oklahoma, also saw an aerial dragonfly - twice - in June 2003. The strange, aerial craft hovered for an hour near the back porch of her home. She said lights glowed all over the aerial craft, which was so close to her that she could make out dark symbols or hieroglyphs on the edges of the ring. The dragonfly machine, not more than some fifty feet away, made intermittent buzzing sounds. Then a couple of nights later in the same week, she saw the aerial object again covered by lights at a greater distance.

Are all these dragonfly-shaped, aerial craft back-engineered from the Palo Alto CARET Laboratory in the 1980s military-sponsored scientific effort to “achieve greater understanding of the extraterrestrial technology” that the scientists - including “Isaac” - were given to study?

Or did the 1987 to 2007 eyewitnesses see actual extraterrestrial technology, which can flicker in and out of visibility in mysterious - and *non-human* - agendas?

Return to **Part 1**

More Information:

For further information about the dragonfly-shaped aerial drones, please see Earthfiles reports below in the **Earthfiles Archive**:

- 03/07/2008 — Mysterious Aerial "Drones" - Oklahoma and Arkansas
 - 07/28/2007 — Clarifications and Comments by Isaac
 - 07/11/2007 — Professional Computer Engineers Comment About "Isaac" and CARET Document
 - 07/10/2007 — 2005 and 2006 Memphis "Drones"?
 - 06/29/2007 — Another "Drone" This Week Near Maxwell AFB
 - 06/26/2007 — Part 1: Explanation of the Recent "Strange Craft" Sightings
 - 06/26/2007 — Part 2: Documentation, Palo Alto Caret Laboratory Q4-86 Research Report
 - 06/22/2007 — Dragonfly "Drone" Seen October 1995 in Arizona
 - 06/17/2007 — More Big Basin, California, Bizarre "Drone" Images
 - 06/15/2007 — Part 1: Northridge, California, Aerial "Drone" Eyewitness On the Record
 - 06/08/2007 — More Drone Photos and Other Eyewitnesses
 - 05/30/2007 — Birmingham-Type "Drone" Seen At Barksdale AFB, Louisiana, in Mid-1980s
 - 05/28/2007 — Letters About Unidentified "Drone" Aerial Objects
 - 05/25/2007 — Two More Eyewitnesses of Aerial "Drones" in 2005 and 2006
 - 05/21/2007 — Updated: Odd Aerial "Drone"? Photographed Again Over Capitola, California
-

Websites:

Ion Propulsion, NASA: http://www.nasa.gov/mission_pages/dawn/main/index.html

<http://nmp.nasa.gov/ds1/tech/ionpropfaq.html>

<http://nmp.nasa.gov/ds1/tech/sep.html>

High Power Electric Propulsion Program (HiPEP): <http://www.grc.nasa.gov/WWW/ion/present/hipep.htm>

MJ-12 Documents: <http://www.majesticdocuments.com>

UFOCasebook: <http://www.ufocasebook.com/>

Credits

**Copyright © 1999 - 2009 by Linda Moulton Howe.
All Rights Reserved.
www.earthfiles.com
earthfiles@earthfiles.com**

Republication and dissemination of the contents of this screen or any part of this website are expressly prohibited without prior Earthfiles.com written consent.

**[Privacy Policy](#) | [Terms & Conditions](#)
[Refund Policy](#)**

**Copyright © 1999 - 2009, Earthfiles.com /DigitalEyeCandy.ca
All rights reserved.**